

CERTIFICATION

This is to certify that

Mitch Allan A. Haboc

has successfully passed the

“IT Passport (IP) Certification Examination”

of the **Philippine National IT Standard (PhilNITS) Foundation, Inc.**

Given this 28th day of November 2013
at Quezon City


GREGORY L. DOMINGO

Secretary, Department of Trade & Industry


MA. CORAZON M. AKOL

President, PhilNITS Foundation, Inc.




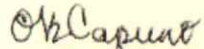
CERTIFICATE OF PARTICIPATION


IS PRESENTED TO

Mitch Allan A. Haboc

For actively participating in the
***2nd Regional Conference On Climate Change RDE with the theme
"Building Local Community Resilience to Climate Change"***
Held on December 18-20, 2017 at the Visayas State University,
Visca, Baybay City, Leyte. Given this 20th day of December 2017
at the Visayas State University, Visca, Baybay City, Leyte.


EDUARDO O. MANGAOANG, PhD
Director, RCCRC


OTHELLO B. CAPUNO, PhD
Vice President, R&E


EDGARDO E. TULIN, PhD
President



FIL-ANASERVE INC.

MAKING THINGS POSSIBLE.

Certificate of Completion

This certificate is awarded to

Mitch Allan Haboc

has successfully completed the training of



Basic Operation of USB 4000 and OceanView

on October 09, 2015, Friday at Phil-LIDAR, Eco-Farm,
Visayas State University, Leyte.

Elmer H. Abad III

Service Supervisor

Ramon E. Alaba

National Sales Manager

COMPREHENSIVE MATLAB TRAINING

This is to certify that Mr. Mitch Allan A. Haboc
has attended the Comprehensive MATLAB Training held at
Techsource Computing Solutions Inc.
last August 22-24, 2016.


Ian Alferez, ECE

Senior Application Engineer


JYLENE TUGAY

Account Manager



THE UNIVERSITY OF THE PHILIPPINES
DEPARTMENT OF GEODETIC ENGINEERING



Awards this

Certificate of Participation

to

Mr. Mitch Allan Haboc

for attending the 3rd Philippine Geomatics Symposium (PhilGEOS 2014) held on
November 27-28, 2014 at the National Institute of Physics,
University of the Philippines, Diliman, Quezon City.

Given this 28th day of November, 2014 at the National Institute of Physics Auditorium, UP Diliman.



ARIEL C. BLANCO, Dr. Eng.

Chairman, UP Department of Geodetic Engineering and PhilGEOS 2014



Phil-LIDAR 2 Project 1 PARMap

Rm 108-110 Melchor Hall, Department of Geodetic Engineering, University of the Philippines Diliman, Quezon City 1101

presents this

CERTIFICATE OF PARTICIPATION

to

Mitch Allan A. Haboc

Visayas State University

for actively participating in the

VULNERABILITY ASSESSMENT TRAINING

ON AGRICULTURAL RESOURCES

held on September 19-21, 2016

at the Institute of Small Scale Industries, University of the Philippines Diliman, Quezon City.

Given this 21st of September 2016.

ARIEL C. BLANCO, DR. ENG.
Program Leader



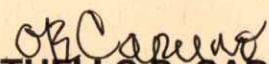
Visayas State University *through the*
Office of the Vice President for Research and Extension - Technology Protection and Transfer Office
presents this

Certificate of
Participation
to

MITCH HABOC

for having actively participated in the **"Intellectual Property Foundation Course"** on
December 5, 2017 at the RDE Hall, OVPRE Bldg., Visayas State University,
Visca, Baybay City, Leyte.

Given this 5th day of December 2017 at the Visayas State University,
Visca, Baybay City, Leyte.


OTHELLO B. CAPUNO
Vice President, Research and Extension

Certificate of Attendance

This is to certify that Mr. Mitch Allan Haboc of Visayas State University has attended the **3rd Philippine Esri GIS Education Conference** held on the **7th to 8th of December** in **Crowne Plaza Manila Galleria**.

This certification is issued for whatever legal purpose it may serve.

Issued this 8th day of December 2015 in Quezon City.



MS. FRANCISCA N. DAYRIT
Executive Vice President and Managing Director

Certificate of Appearance

This is to certify that Mr. Mitch Allan Haboc of Visayas State University has participated in the **3rd Philippine Esri GIS Education Conference** held on the **7th to 8th of December** in **Crowne Plaza Manila Galleria**.

This certification is issued for whatever legal purpose it may serve.

Issued this 8th day of December 2015 in Quezon City.



MS. FRANCISCA N. DAYRIT
Executive Vice President and Managing Director

CERTIFICATE OF PARTICIPATION

The Visayas State University through the Phil-LiDAR 2 project in collaboration with Deutsche Gesellschaft für Internationale Zusammenarbeit (GIZ) and the Geological Survey of Japan (GSJ), National Institute of Advanced Industrial Science and Technology (AIST)

awards this certificate to

MITCH ALLAN A. HABOC

for having successfully attended the training-workshop on Map Sharing System Using FOSS and OGC Standards-II on February 8-12, 2016 held at DCST Building, VSU, Visca, Baybay City, Leyte.



PASTOR D. GARCIA

Project Leader, Phil-LiDAR 2



JOEL C. BANDIBAS

Geoinformatics Expert, GSJ, AIST



ANDREAS ROHLEDER

Development Adviser, GIZ





Asian Association on Remote Sensing
and
Philippine Geosciences and Remote Sensing Society



Certificate of ATTENDANCE




This certifies that

MITCH ALLAN A. HABOC

has attended the
36th Asian Conference in Remote Sensing on "Fostering Resilient Growth in Asia"
held on October 19 - 23, 2015 at the Crowne Plaza Manila Galleria in Quezon City, Metro Manila, Philippines.


DR. GAY JANE P. PEREZ
President
Philippine Geosciences and
Remote Sensing Society


PROF. KOHEI CITO
Secretary General
Asian Association on Remote Sensing


DR. ENRICO C. PARINGIT
Chair, ACRS 2015 Local Organizing Committee
Executive Director,
Philippine Geosciences and Remote Sensing Society