



Caraga Center for Geo-Informatics
Caraga State University, Ampayon, Butuan City

CERTIFICATE OF PARTICIPATION

is presented to


JASON REY ORACION

for actively participating in the 3rd Geo-Informatics Seminar entitled:

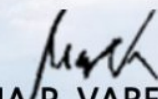
**“Beyond Surveying: Geodetic Engineers at the Forefront of Research
and Innovations in Geospatial Science and Technology”**

organized by Caraga Center for Geo-Informatics in partnership with the Department of Geodetic Engineering, College of Engineering and Geosciences, Caraga State University, with the support of Department of Science and Technology - Philippine Council for Industry, Energy and Emerging Technology Research and Development (DOST-PCIEERD), and held via Zoom and Facebook Live on November 18, 2020 from 1:00 PM - 5:30 PM.


Given on the 18th day of November 2020 at Caraga State University, Ampayon, Butuan City.



ENGR. JOJENE R. SANTILLAN
CCGeo Director



ROWENA P. VARELA, Ph.D.
Vice President for Research, Innovation, and Extension



ANTHONY M. PENASO, Ph.D.
University President



DEPARTMENT OF AGRARIAN REFORM

DAR Leyte – Biliran Provincial Office
Tacloban City

CERTIFICATE OF APPEARANCE

THIS IS TO CERTIFY that _____ of _____
_____ has appeared personally at the "Project SPLIT CY 2022 1st
Quarter Field Validation Teams Assessment" at Hotel de Fides, Tacloban City for
the period covered from _____ to _____ 2022.

JOSEFINA CORRAZON N. TURLA, MRDA

PARPO II