



TABLE OF SPECIFICATIONS

DSOC 229 – Technologies for Geodata Collection, Analysis, and Interpretation

1st Semester AY 2024-2025

Examination: ___ Midterm ☒ Final

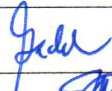


Date of Examination: December 13, 2024

Content	No. of Meetings	Course Outcome/Learning Outcome	%	Taxonomy of Objectives						Total Items
				Remembering 0%	Understanding 0%	Applying 0%	Analyzing 0%	Evaluating 0%	Creating 0% 100	
Design, plan, and implement a project related to the utilization of spatial data and tools	5	CO 1 to CO 5	100						1	1
Total	5		100						1	1
Item Arrangement										

Type of Test: Presentation of the report on the project conducted related to the utilization of spatial data and tools

Prepared by:	Name of Course Instructor /Professor	Signature	Date Signed
	JANNET C. BENCURE		December 9, 2024

Department Instructional Materials Review Committee:

Committee	Name	Signature	Date Signed
Member:	GINA A. DELIMA		
Member:	ELIA MAURY C. JADINA		
Chairperson:	LILIAN B. NUÑEZ		

Approved for use:

MARK GIL A. VEGA

Head, OIMD

Date: _____

